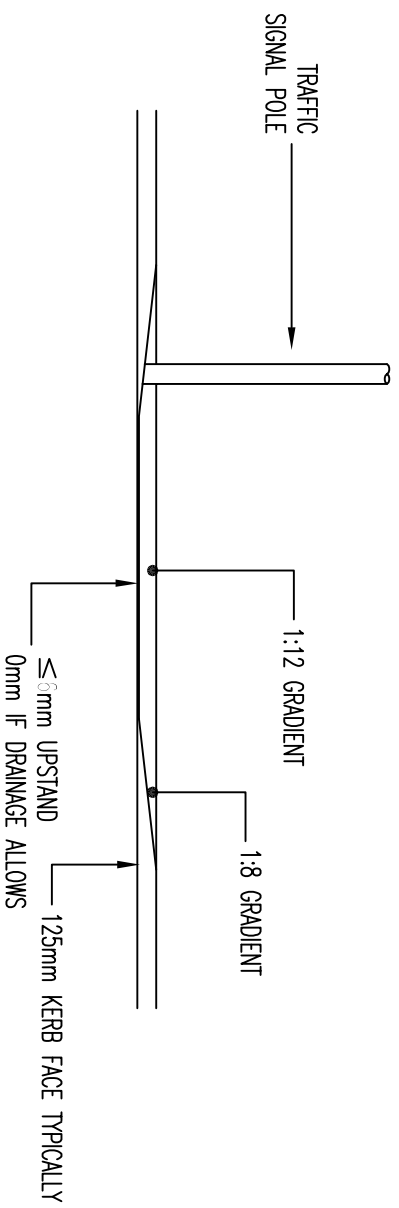


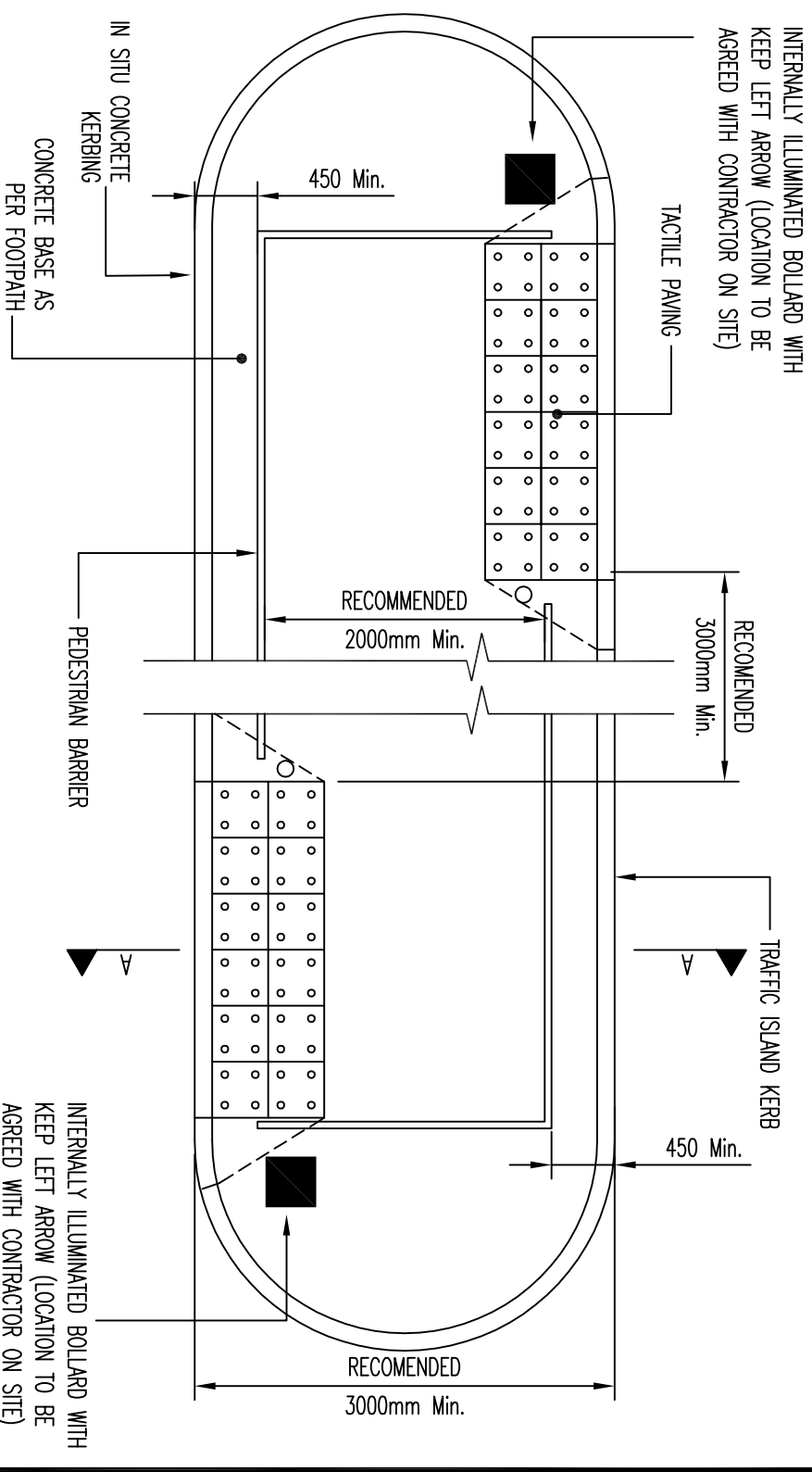
TACTILE PAVING PLAN

SCALE 1:50



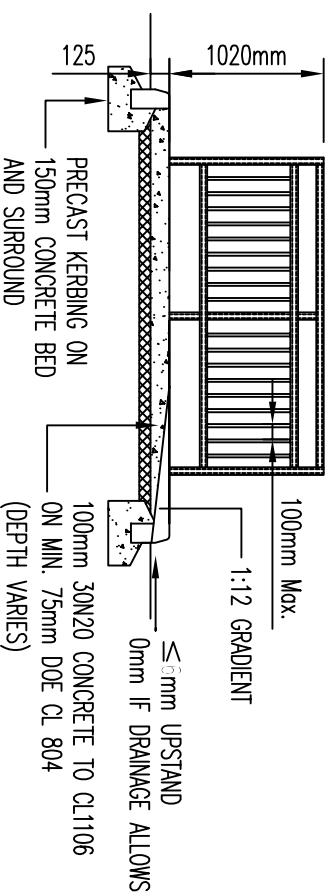
TACTILE PAVING ELEVATION

SCALE 1:50



PEDESTRIAN BARRIER SETTING-OUT

SCALE 1:50



SECTION A-A

SCALE 1:50

NOTES:

1. TACTILE PAVING SLABS 400x400mm RED IN COLOUR
2. L SHAPED CONFIGURATION OF TACTILE TILES ON BOTH SIDES OF THE ROAD
3. LEG OF L TO BE THREE SLABS WIDE TO ENSURE A VISUALLY IMPAIRED PERSON LOCATES THE CROSSING WHEN WALKING ALONG THE PAVEMENT TOP OF L TO BE TWO SLABS WIDE IN THE DISHING
4. THE TACTILE DOWNS ON THE TILES MUST BE LINED UP TO GIVE THE DIRECTION OF TRAVEL IN ORDER TO CROSS THE ROAD STRAIGHT
5. TRAFFIC SIGNAL POLE MUST BE PLACED ON THE VISUALLY IMPAIRED PERSONS RIGHTHAND SIDE WHEN THEY ARE FACING THE ROAD TO CROSS MAX 500mm FROM THE PERSON (THIS IS TO ENSURE THE POLE CAN BE REACHED WITHOUT MOVING OFF THE TACTILE SURFACE) AND MAX 800mm FROM THE KERB EDGE AND Min. 650mm FROM KERB EDGE
6. UTILITY/SERVICE BOXES SHOULD NOT BE LOCATED IN TACTILE PAVED AREAS WHERE POSSIBLE (FOR DETAILS OF GRADIENTS ETC. SEE DRAWING A03.2)
7. OPTIONAL BRICK HEADER COURSE OUTLINING TACTILE PAVED AREA TO BE 215x100x65mm CHARCOAL GREY IN COLOUR
8. ALL CLAUSE REFERENCES RELATE TO VOLUME 1 SPECIFICATION FOR ROAD WORKS (NR1).



QUALITY BUS NETWORK PROJECT OFFICE
Oifig Thionscadal an Ghréasán Bus
 WorldCOM BUILDING
 4th Floor,
 Lower Erne Street,
 Dublin 2.

Tel : + 353 (1) 6860100
 Fax : +353 (1) 6860127
 e-mail : qbnoffice@dublincity.ie
 Web: www.dublincity.ie

C. de Burca, Chartered Engineer,
 PROJECT MANAGER, QBN PROJECT OFFICE

Project Title
 QBN PROJECT OFFICE STANDARD DETAILS

Drawing Title
**RED TACTILE PAVING ON FOOTWAYS AND ISLANDS
 AT CONTROLLED PEDESTRIAN CROSSING POINTS**

Compiled by:	QBN PROJECT OFFICE	File:	T-QBN-002
Drawn:	ARUP (JE)	Job No.:	D4077-20 (ARUP)
Checked:	QBN PROJECT OFFICE	Scale:	1:50 @ A3
Approved:		Date:	February '04

Sheet	1100-A03.6
Rev:	