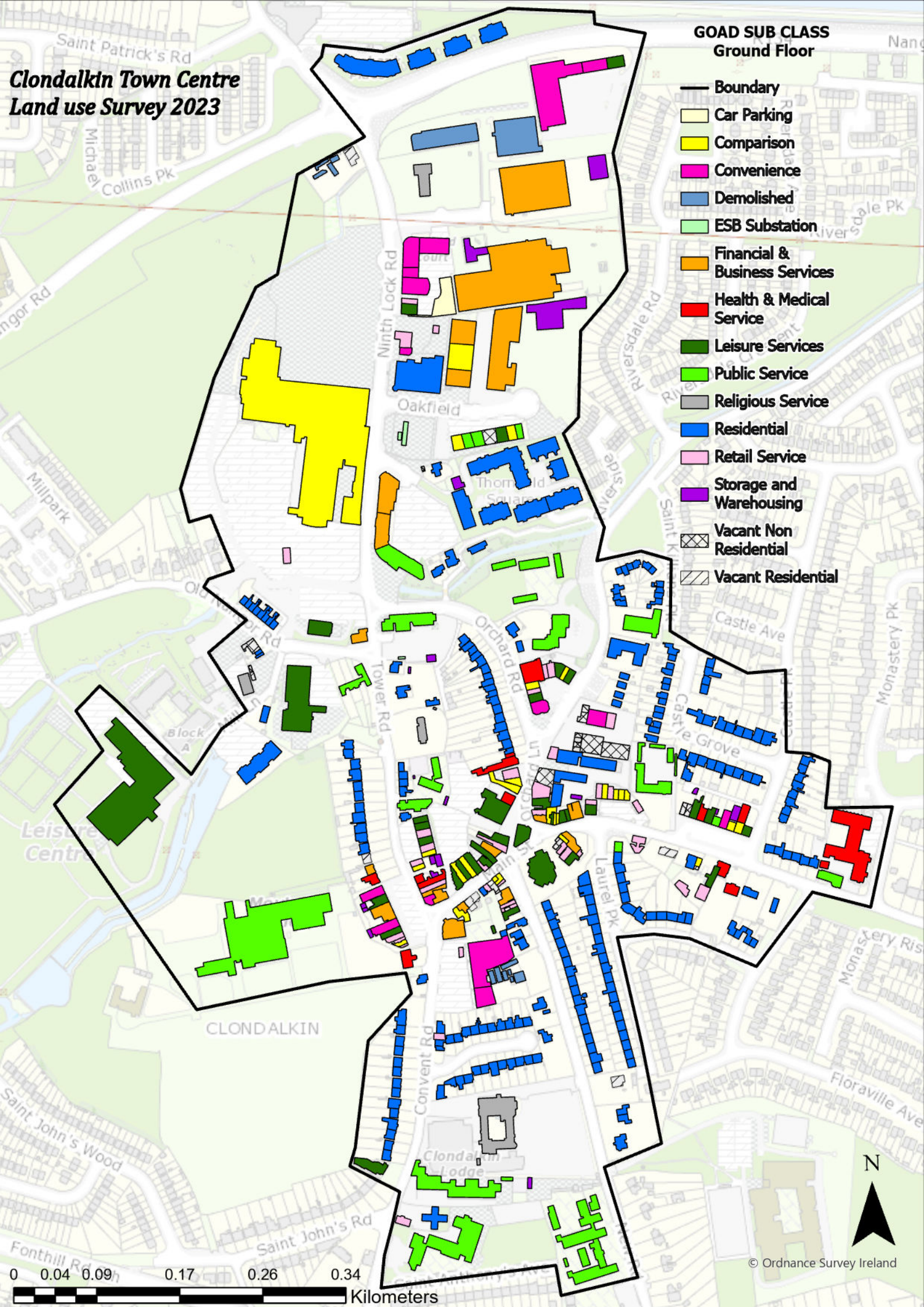


Clondalkin Town Centre Land use Survey 2023

GOAD SUB CLASS Ground Floor

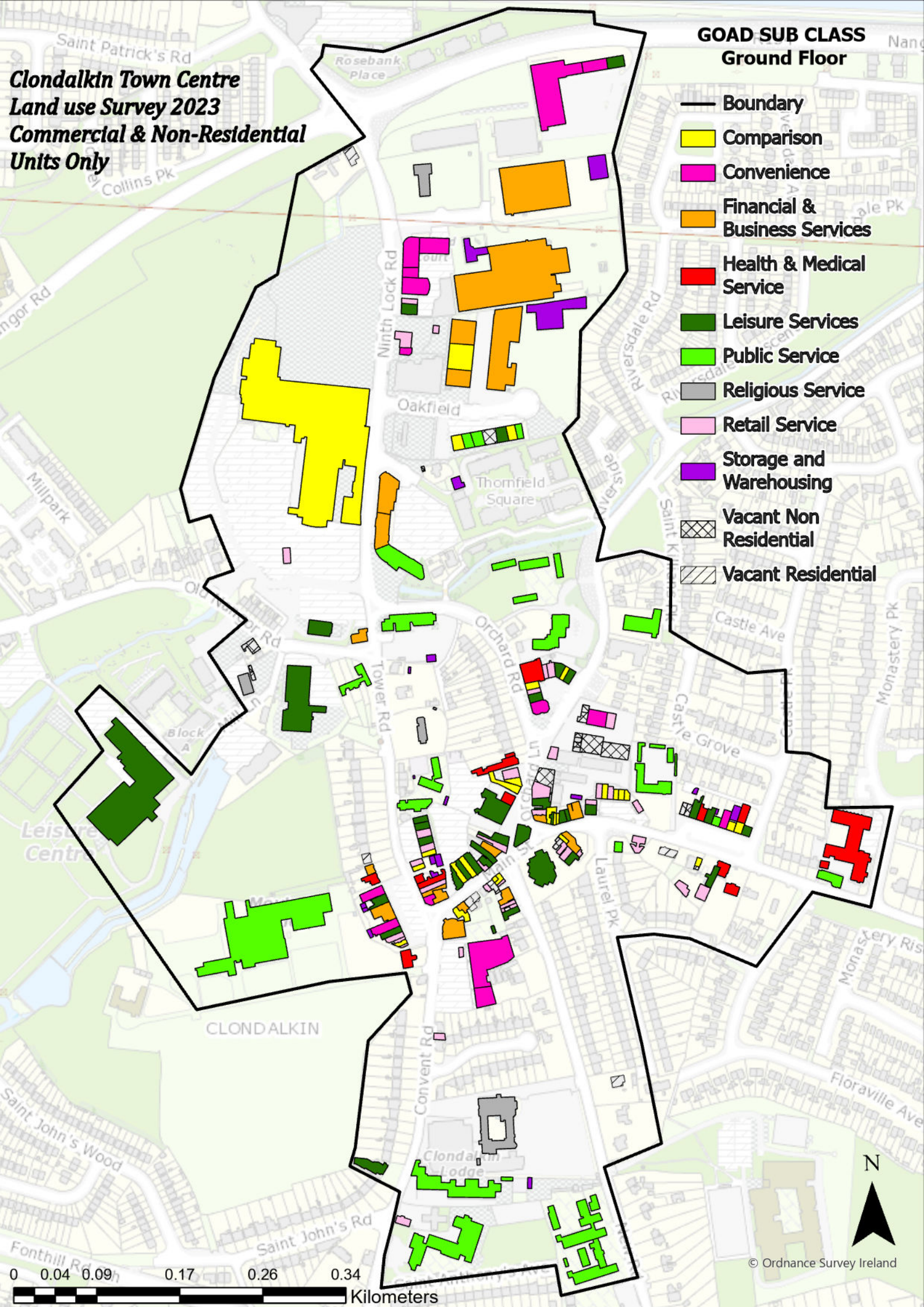
- Boundary
- Car Parking
- Comparison
- Convenience
- Demolished
- ESB Substation
- Financial & Business Services
- Health & Medical Service
- Leisure Services
- Public Service
- Religious Service
- Residential
- Retail Service
- Storage and Warehousing
- Vacant Non Residential
- Vacant Residential



**Clondalkin Town Centre
Land use Survey 2023
Commercial & Non-Residential
Units Only**

**GOAD SUB CLASS
Ground Floor**

-  Boundary
-  Comparison
-  Convenience
-  Financial & Business Services
-  Health & Medical Service
-  Leisure Services
-  Public Service
-  Religious Service
-  Retail Service
-  Storage and Warehousing
-  Vacant Non Residential
-  Vacant Residential

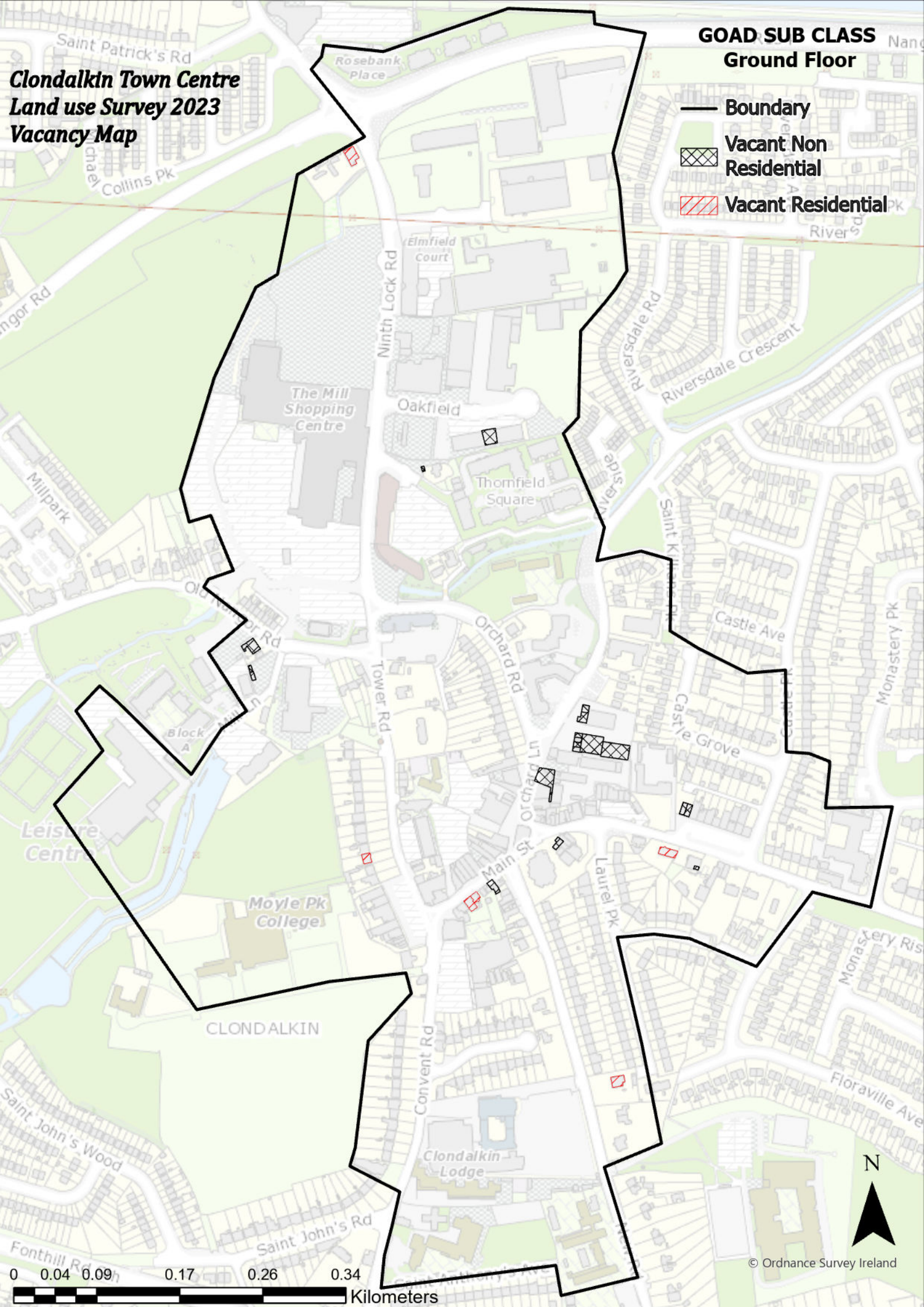


0 0.04 0.09 0.17 0.26 0.34 Kilometers

**Clondalkin Town Centre
Land use Survey 2023
Vacancy Map**

**GOAD SUB CLASS
Ground Floor**

- Boundary
- ▣ Vacant Non Residential
- ▣ Vacant Residential

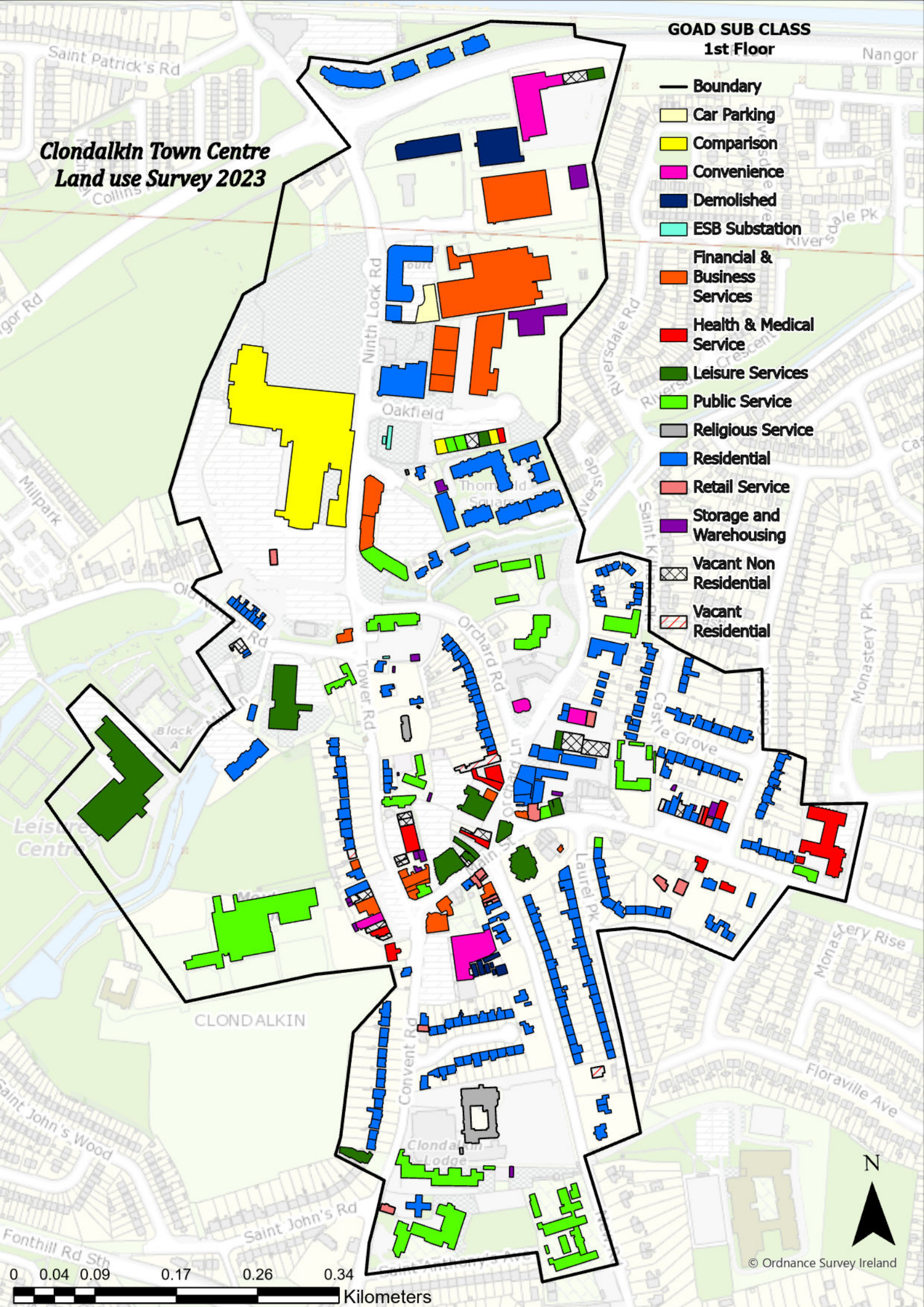


0 0.04 0.09 0.17 0.26 0.34 Kilometers

Clondalkin Town Centre Land use Survey 2023

GOAD SUB CLASS 1st Floor

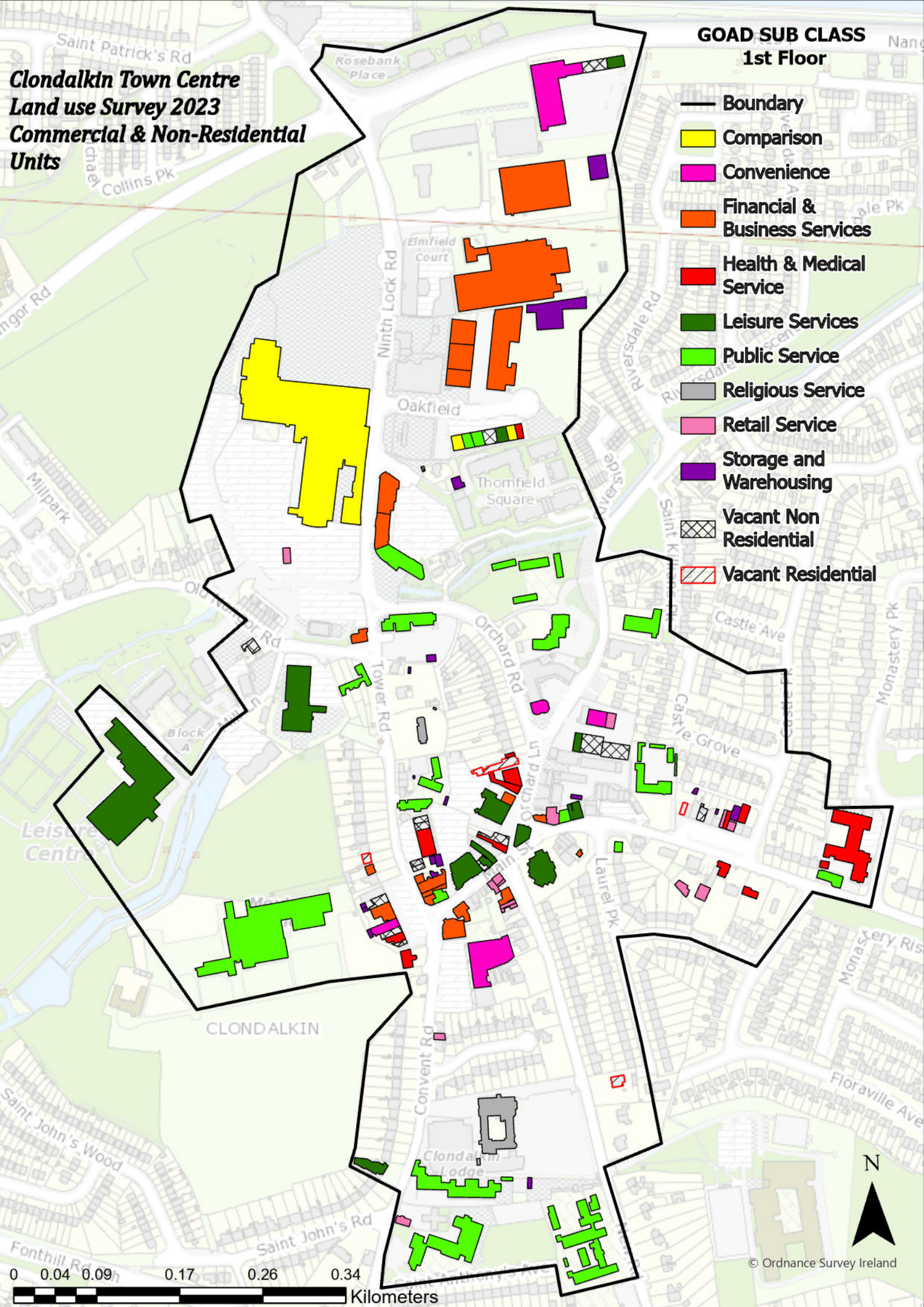
- Boundary
- Car Parking
- Comparison
- Convenience
- Demolished
- ESB Substation
- Financial & Business Services
- Health & Medical Service
- Leisure Services
- Public Service
- Religious Service
- Residential
- Retail Service
- Storage and Warehousing
- Vacant Non Residential
- Vacant Residential



**Clondalkin Town Centre
Land use Survey 2023
Commercial & Non-Residential
Units**

**GOAD SUB CLASS
1st Floor**

-  Boundary
-  Comparison
-  Convenience
-  Financial & Business Services
-  Health & Medical Service
-  Leisure Services
-  Public Service
-  Religious Service
-  Retail Service
-  Storage and Warehousing
-  Vacant Non Residential
-  Vacant Residential

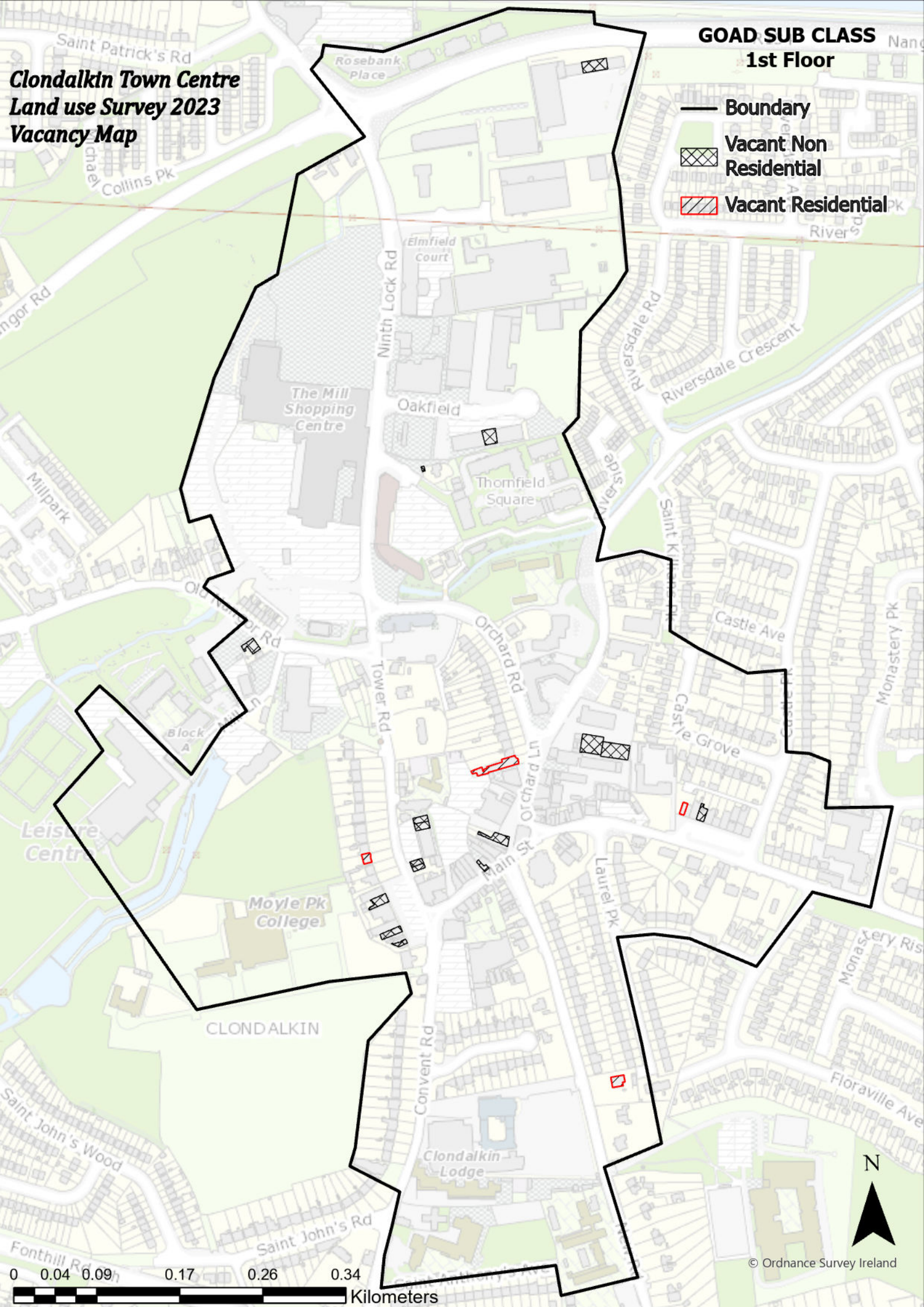


0 0.04 0.09 0.17 0.26 0.34 Kilometers

**GOAD SUB CLASS
1st Floor**

- Boundary
- ▣ Vacant Non Residential
- ▣ Vacant Residential

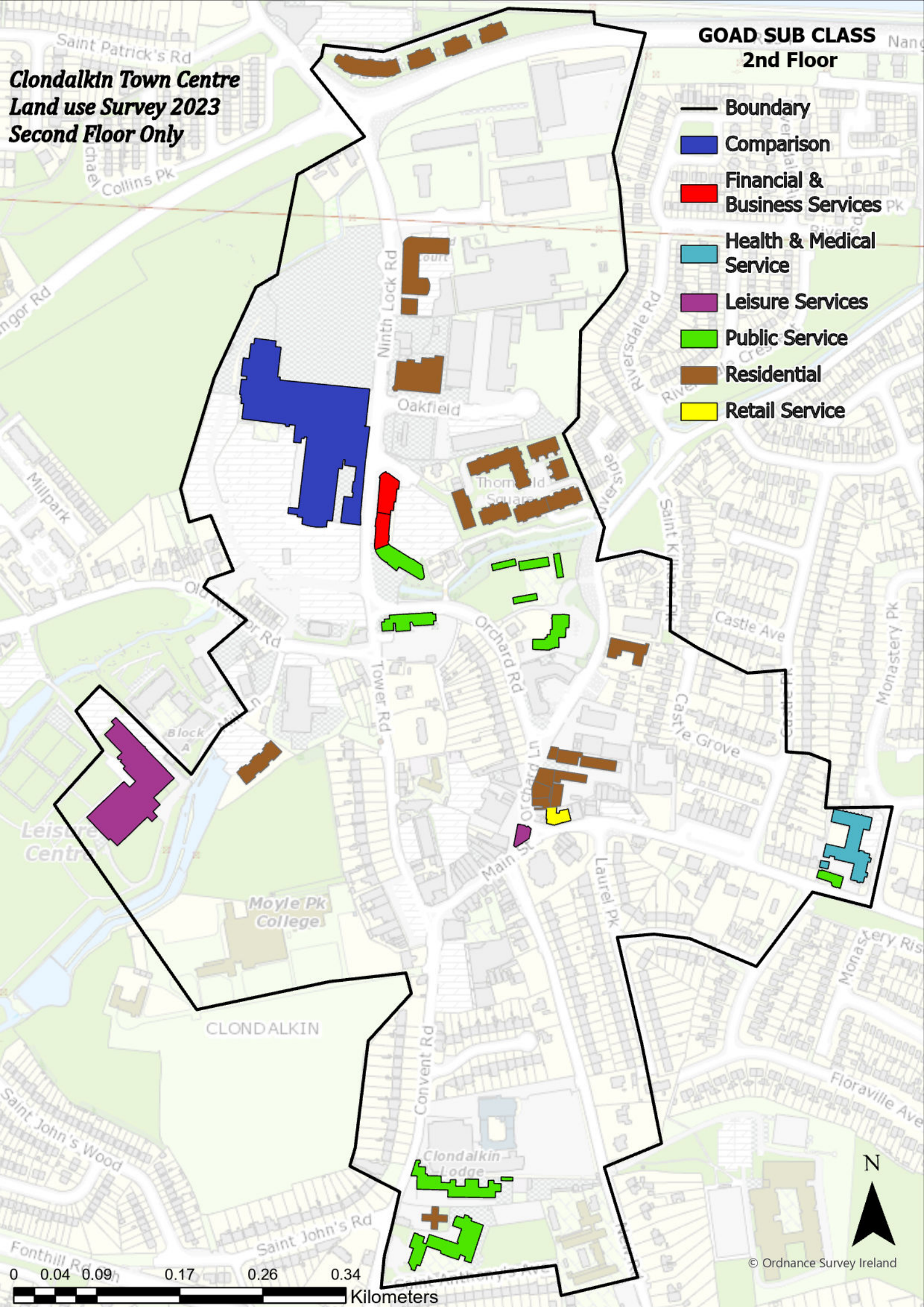
**Clondalkin Town Centre
Land use Survey 2023
Vacancy Map**



**Clondalkin Town Centre
Land use Survey 2023
Second Floor Only**

**GOAD SUB CLASS
2nd Floor**

-  Boundary
-  Comparison
-  Financial & Business Services
-  Health & Medical Service
-  Leisure Services
-  Public Service
-  Residential
-  Retail Service

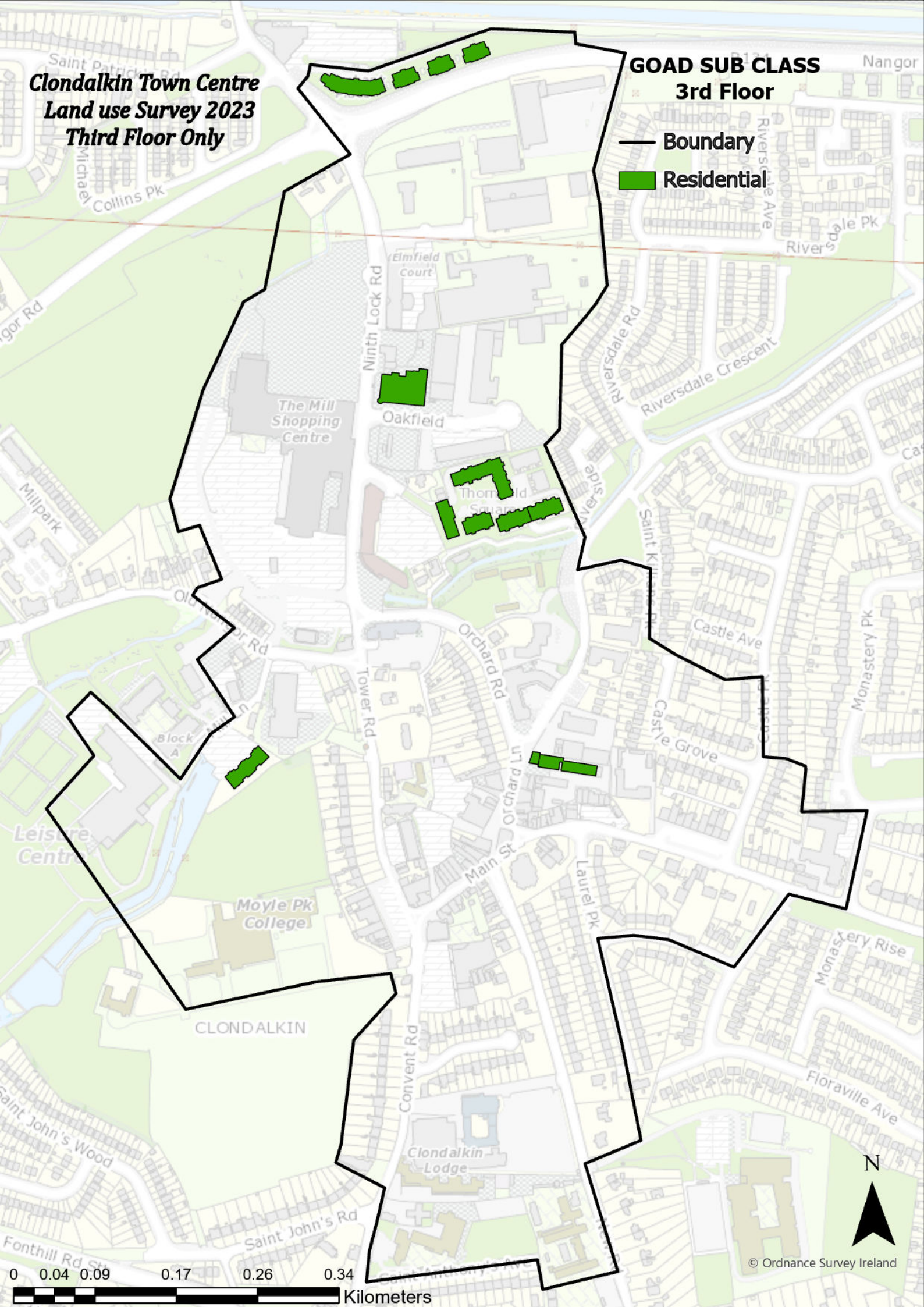


0 0.04 0.09 0.17 0.26 0.34 Kilometers

**Clondalkin Town Centre
Land use Survey 2023
Third Floor Only**

**GOAD SUB CLASS
3rd Floor**

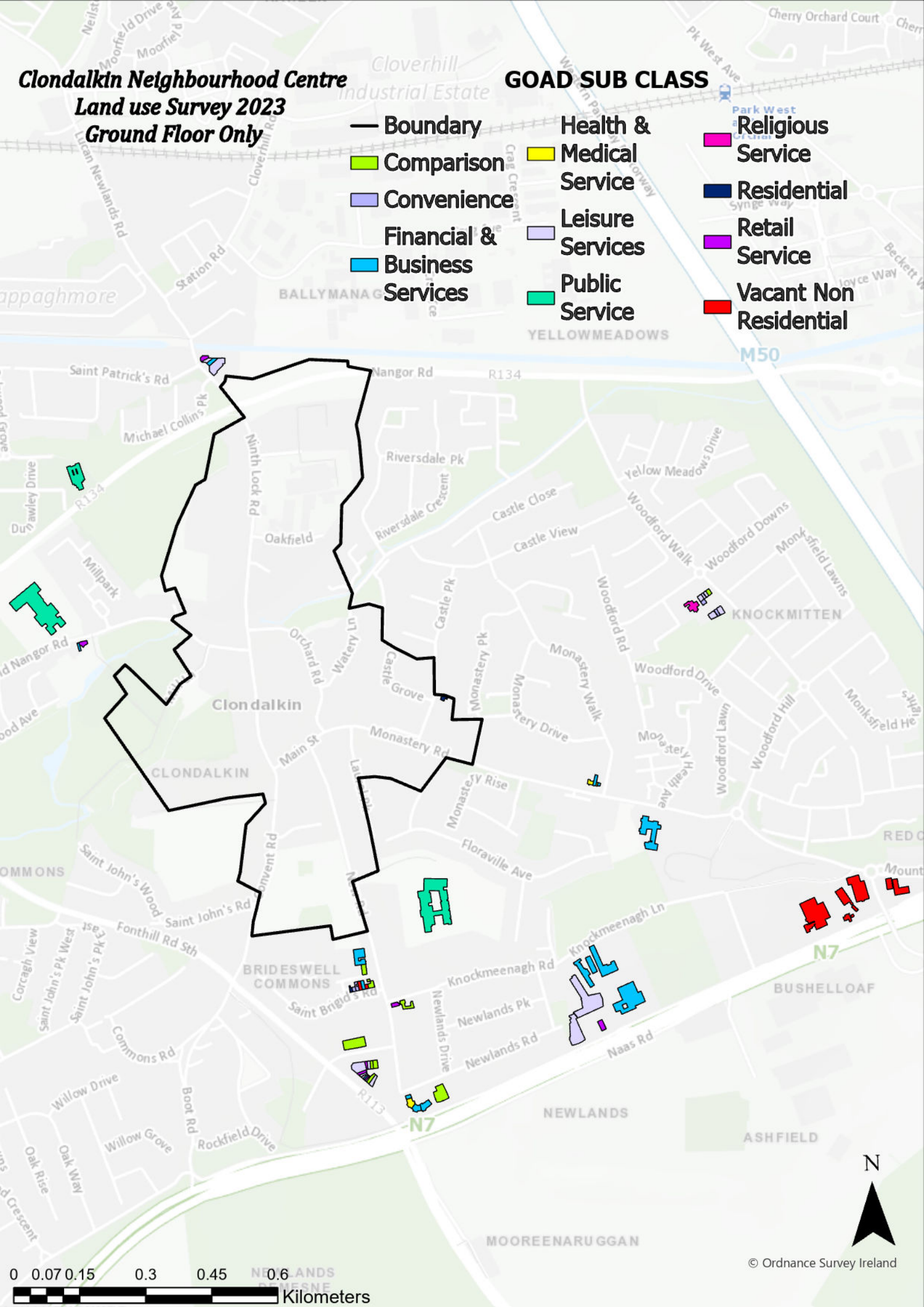
- Boundary
- Residential



**Clondalkin Neighbourhood Centre
Land use Survey 2023
Ground Floor Only**

GOAD SUB CLASS

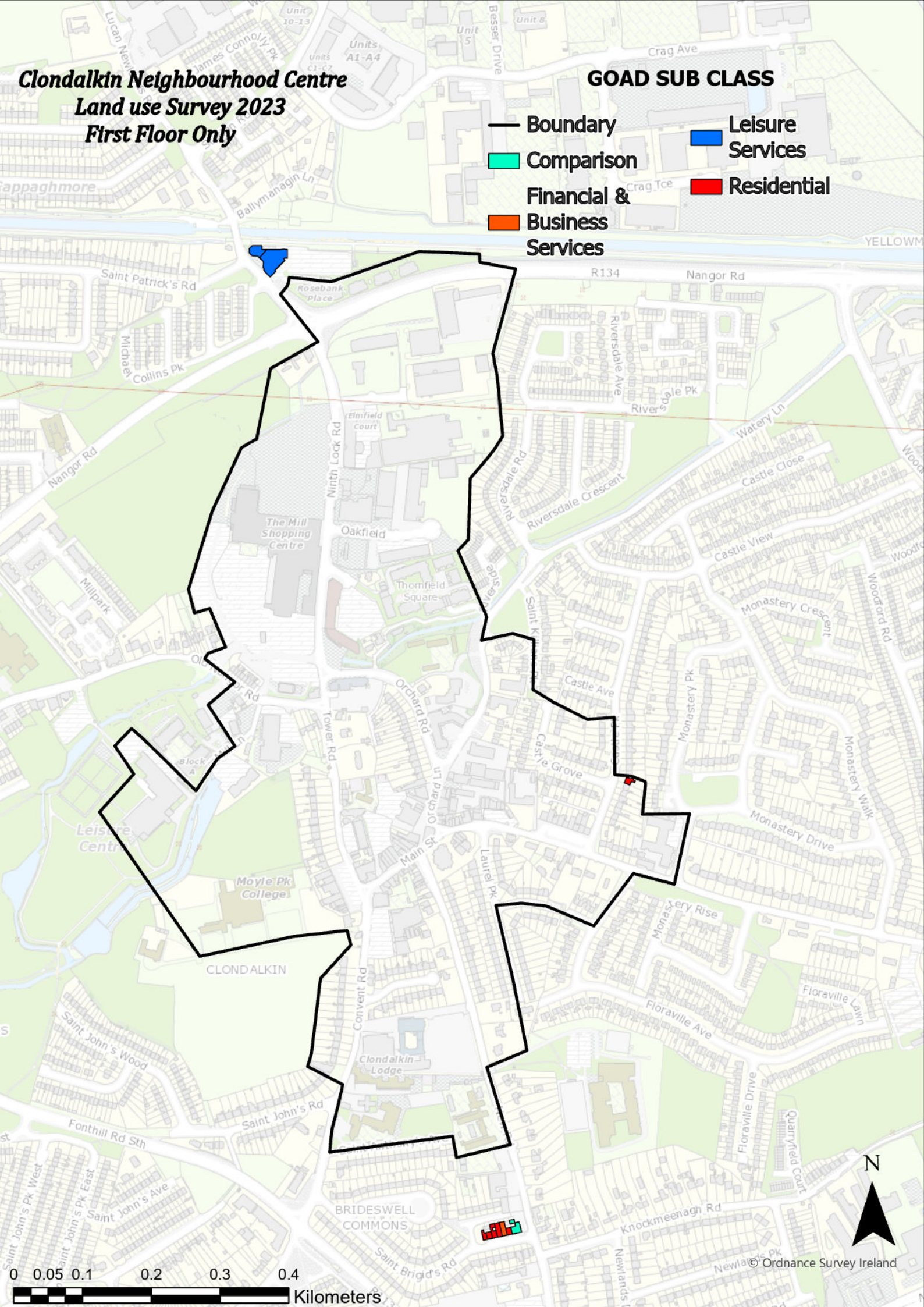
- Boundary
- Comparison
- Convenience
- Financial & Business Services
- Health & Medical Service
- Leisure Services
- Public Service
- Religious Service
- Residential
- Retail Service
- Vacant Non Residential



Clondalkin Neighbourhood Centre
Land use Survey 2023
First Floor Only

GOAD SUB CLASS

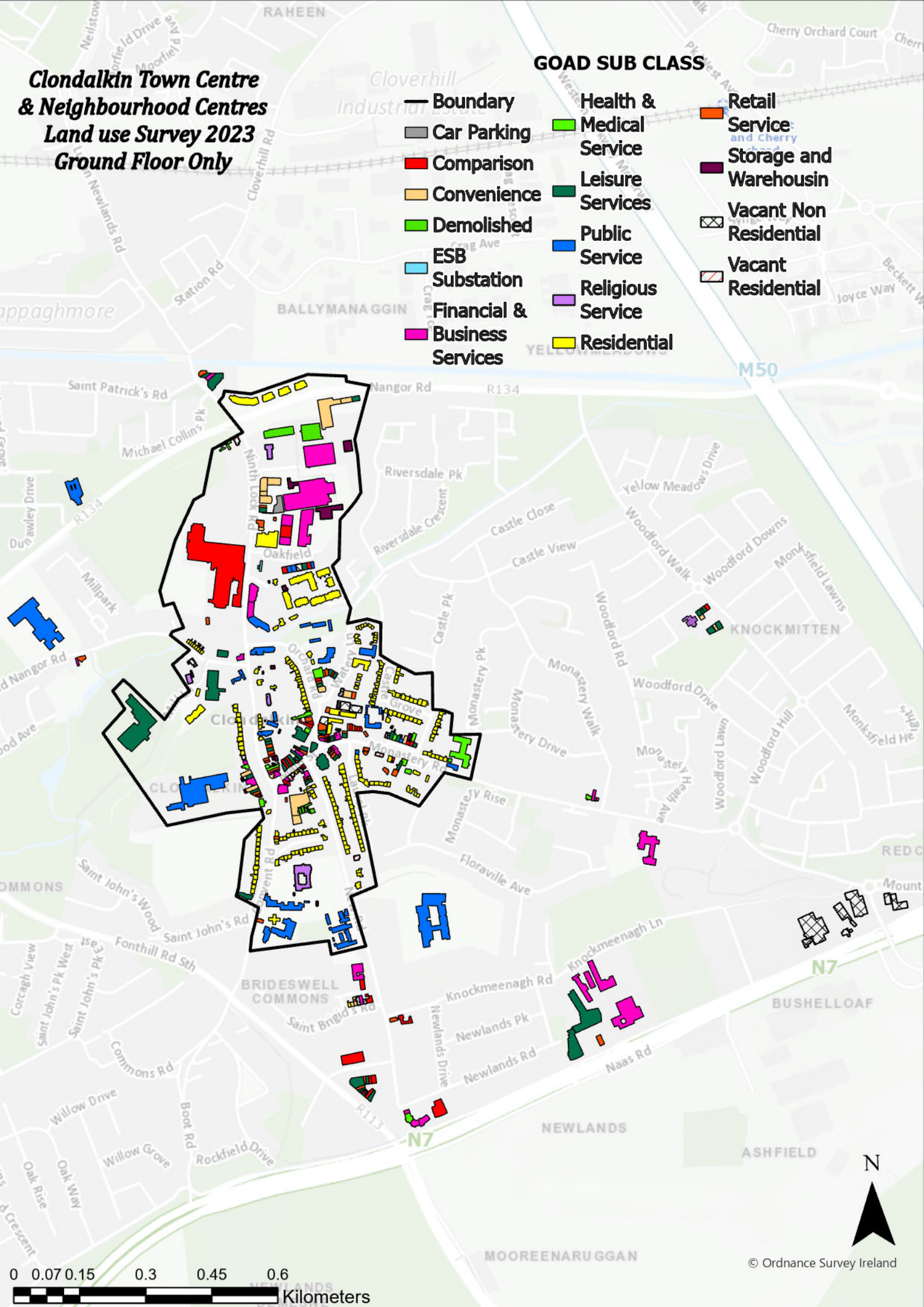
-  Boundary
-  Comparison
-  Leisure Services
-  Residential
-  Financial & Business Services



**Clondalkin Town Centre
& Neighbourhood Centres
Land use Survey 2023
Ground Floor Only**

GOAD SUB CLASS

- Boundary
- Car Parking
- Comparison
- Convenience
- Demolished
- ESB Substation
- Financial & Business Services
- Health & Medical Service
- Leisure Services
- Public Service
- Religious Service
- Residential
- Retail Service
- Storage and Warehousing
- Vacant Non Residential
- Vacant Residential



0 0.07 0.15 0.3 0.45 0.6 Kilometers

**Clondalkin Town Centre
& Neighbourhood Centres
Land use Survey 2023
First Floor Only**

GOAD SUB CLASS

- Boundary
- Comparison
- Financial & Business Services
- Leisure Services
- Residential
- Car Parking
- Comparison
- Convenience
- Demolished
- ESB Substation
- Financial & Business Services
- Health & Medical Service
- Leisure Services
- Public Service
- Religious Service
- Residential
- Retail Service
- Storage and Warehousing
- Vacant Non Residential
- Vacant Residential

