

ARUP

RMP map showing recorded archaeological sites, protected structures, architectural and cultural heritage constraints.

Newlands Cross Upgrade EIS

D4556.11

December 2007

Figure 12.1

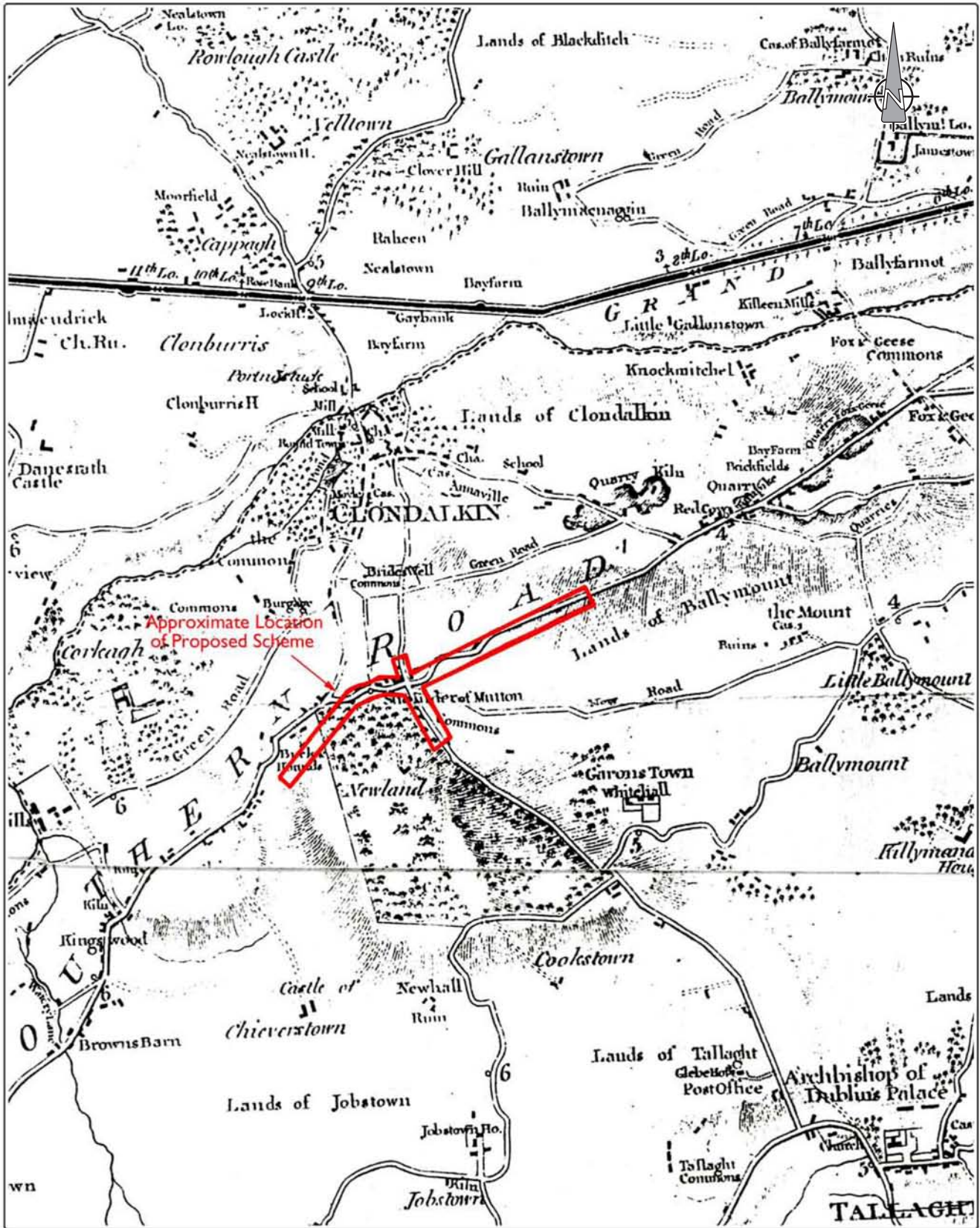












Margaret Gowen & Co Ltd  
Archaeological Consultants & Project Managers

Taylor's map of County Dublin, 1816

ARUP

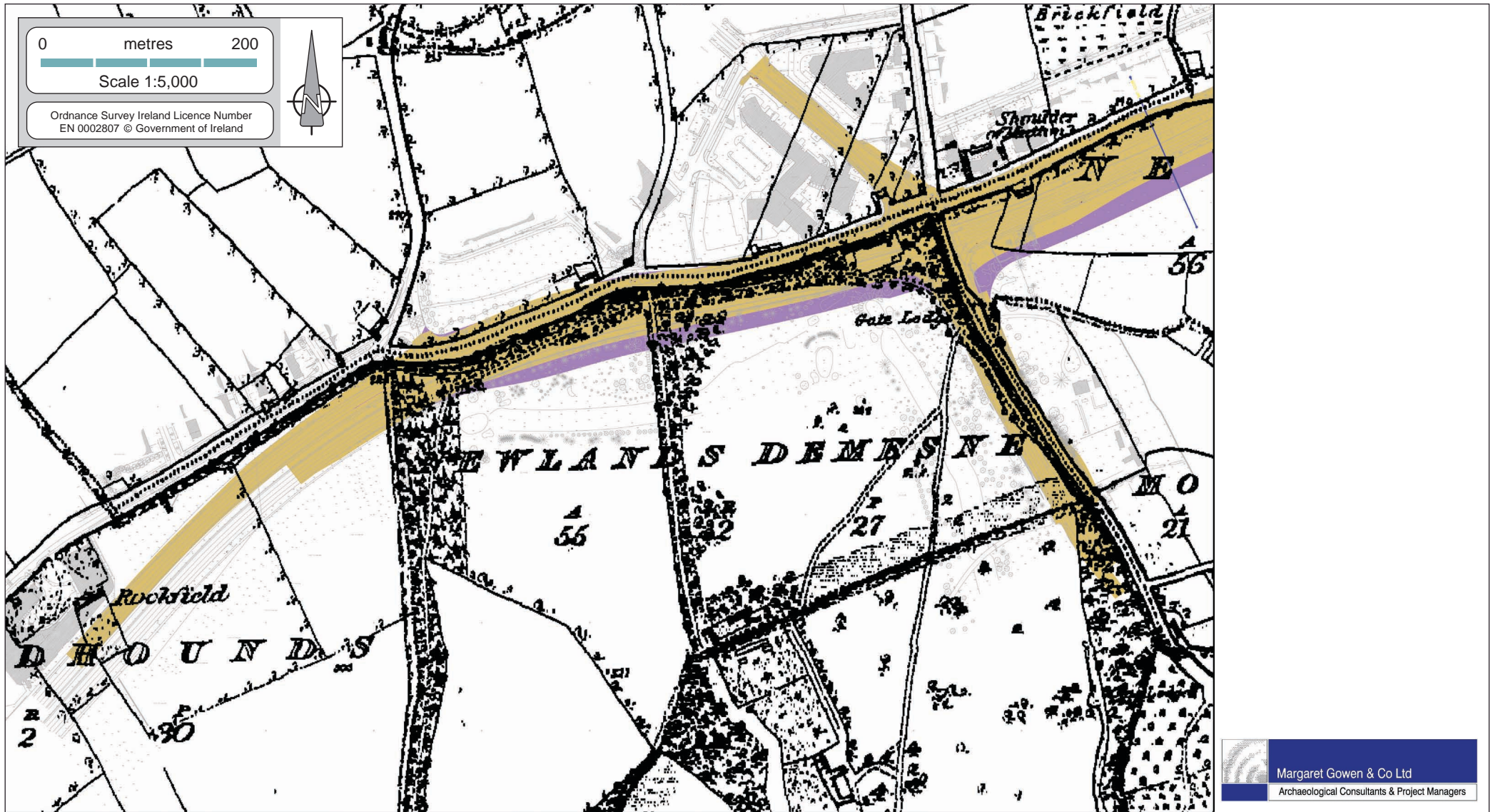
Newlands Cross Upgrade EIS

D4556.11

December 2007

Figure 12.4





ARUP

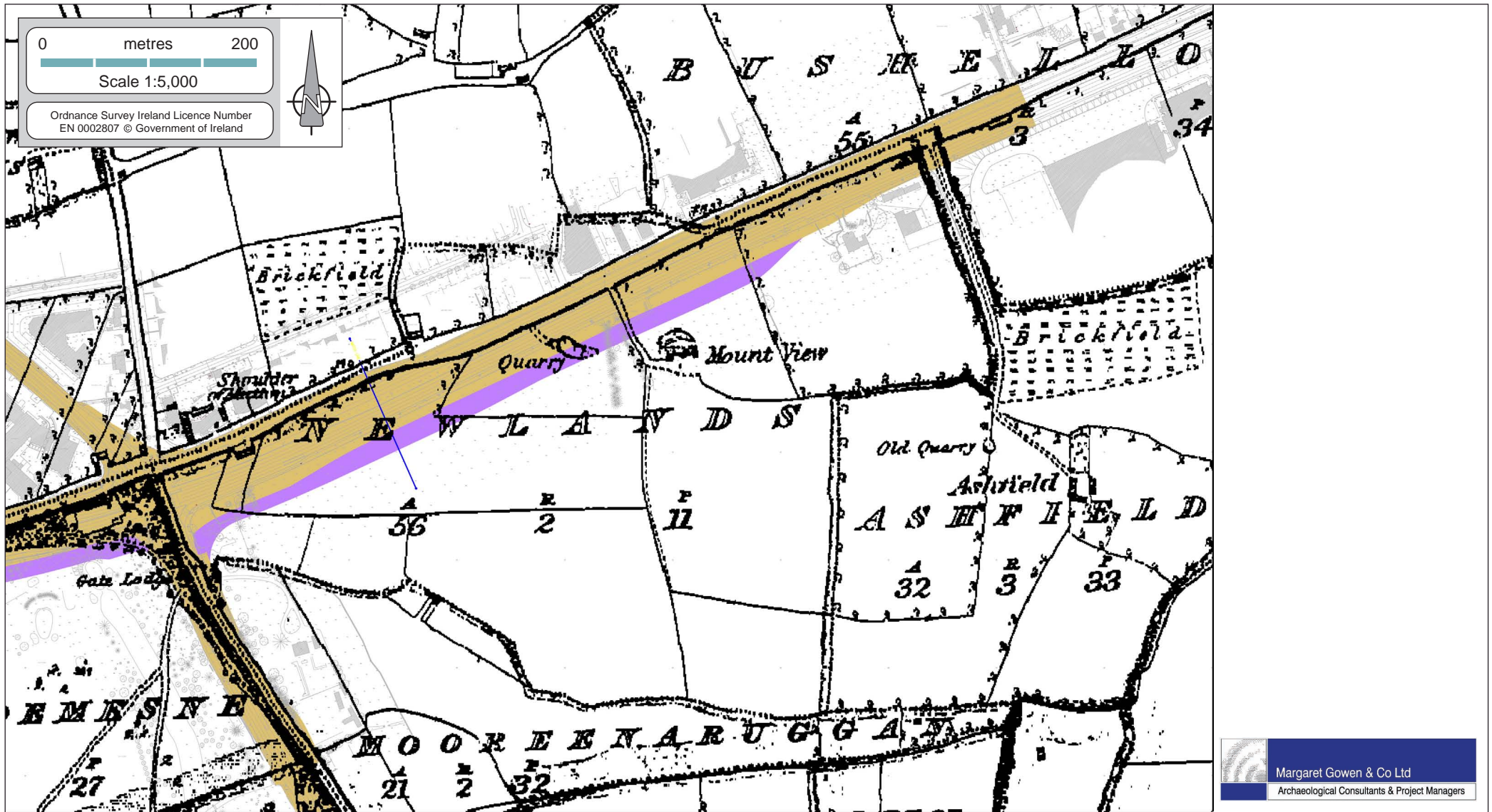
Map of proposed junction upgrade, with 1st Edition Ordnance Survey (1843) overlaid

Newlands Cross Upgrade EIS

D4556.11

December 2007

Figure 12.5a



ARUP

Map of proposed junction upgrade, with 1st Edition Ordnance Survey (1843) overlaid

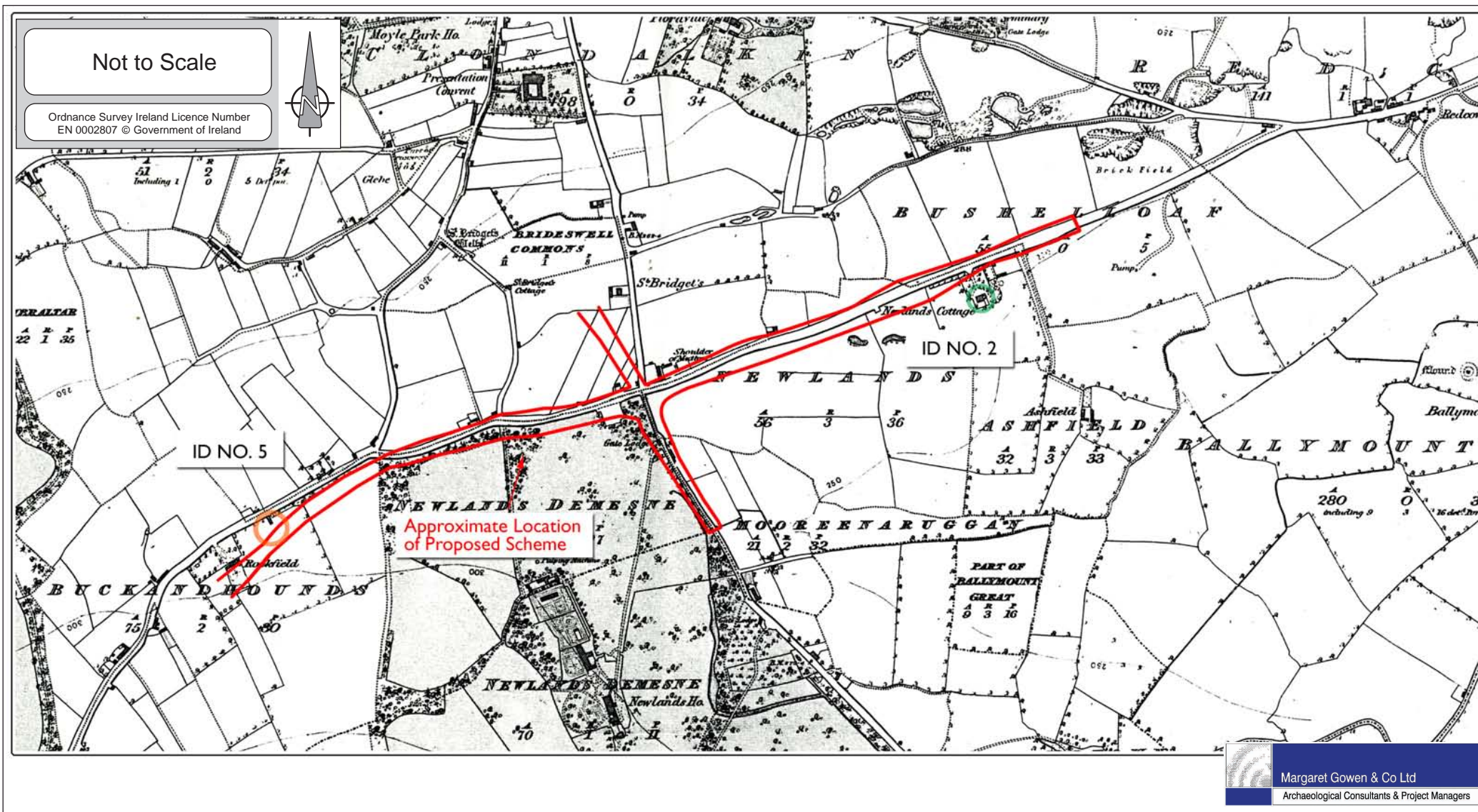
Newlands Cross Upgrade EIS

D4556.11

December 2007

Figure 12.5b





ARUP

2nd Edition Ordnance Survey (1874), showing approximate location proposed scheme

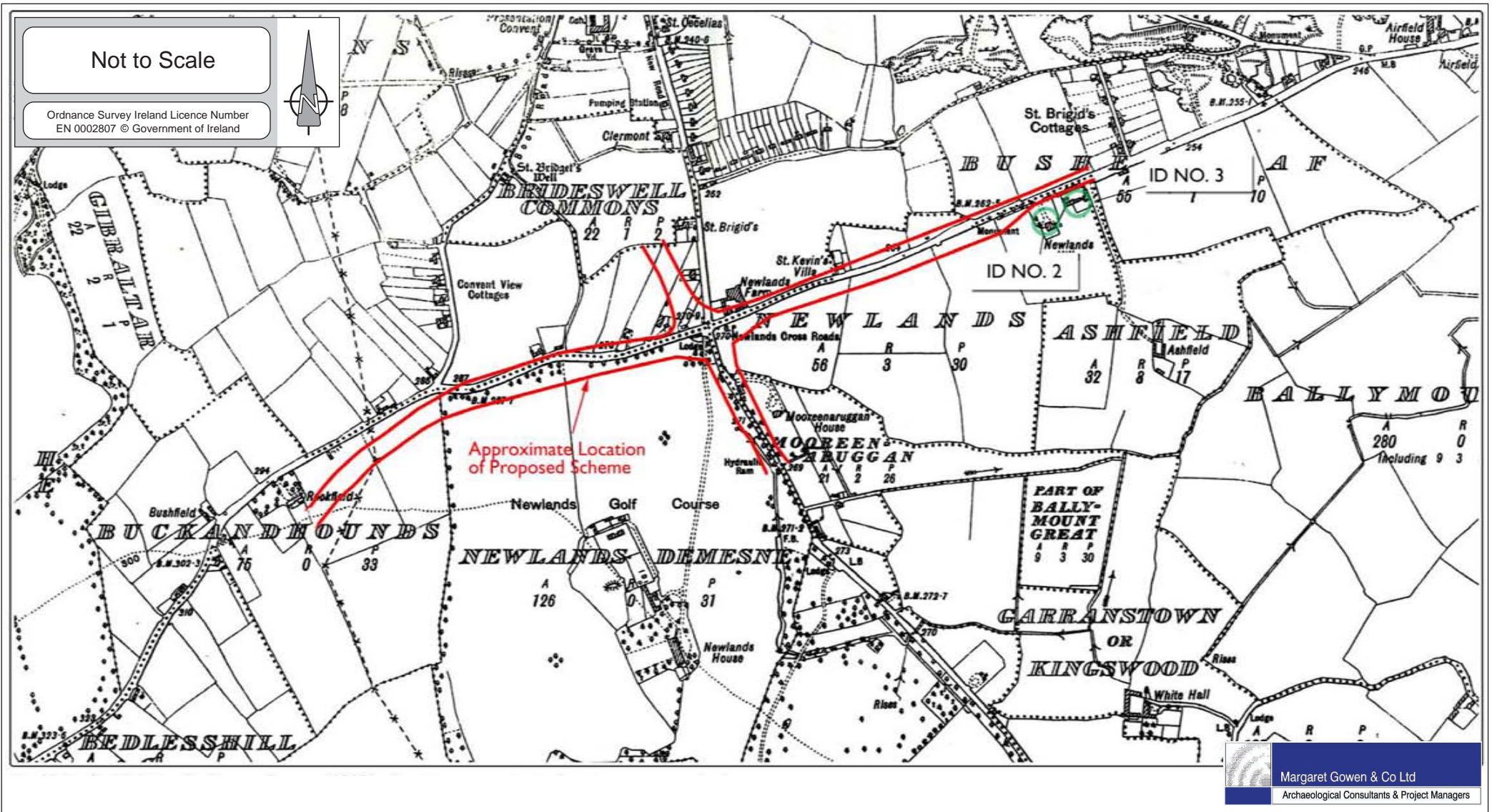
Newlands Cross Upgrade EIS

D4556.11

December 2007

Figure 12.6





ARUP

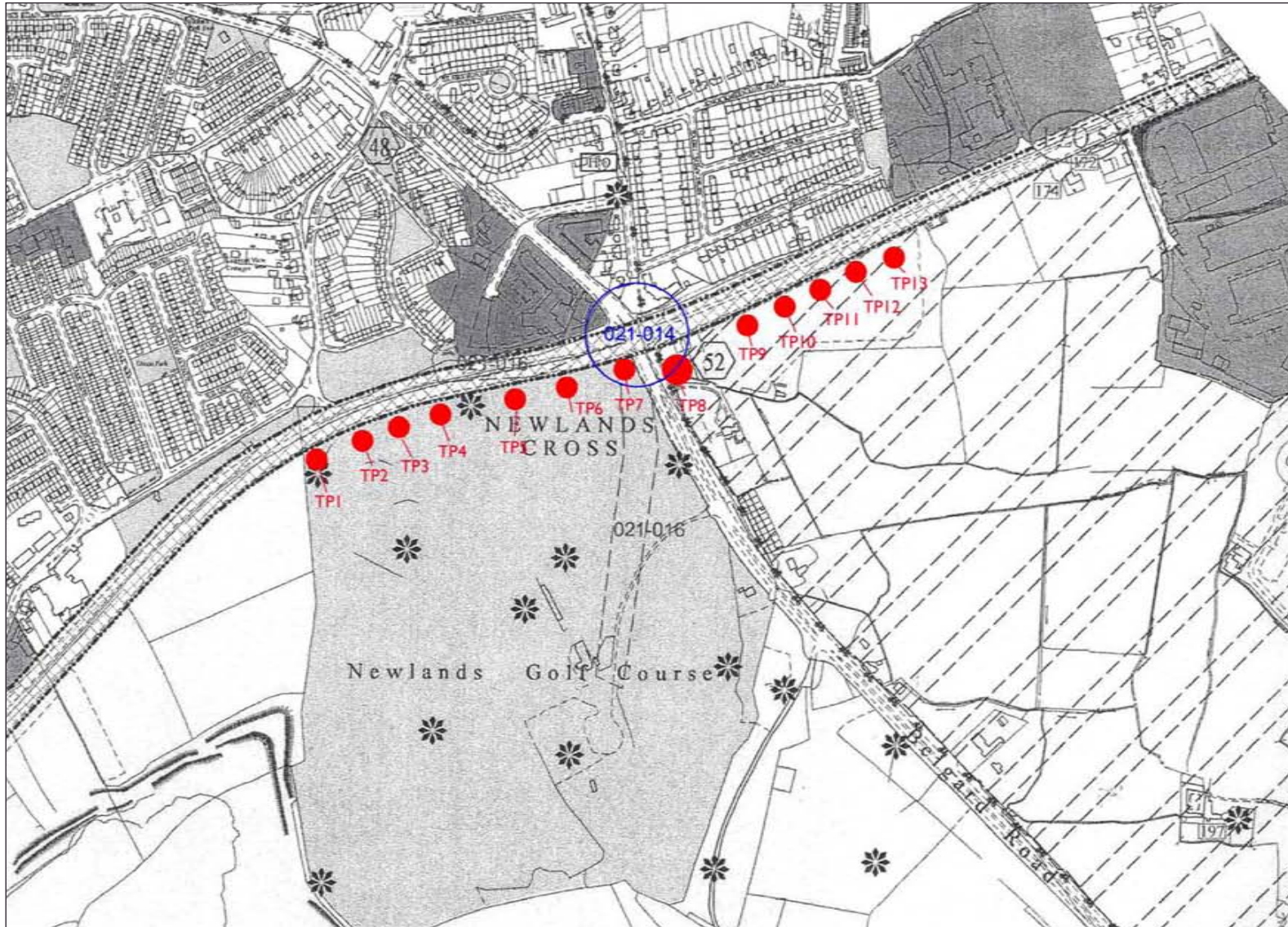


3rd Edition Ordnance Survey (1912), showing approximate location proposed scheme

Newlands Cross Upgrade EIS


D4556.11 | November 2007 | Figure 12.7





Not to Scale

Ordnance Survey Ireland Licence Number  
EN 0002807 © Government of Ireland




Margaret Gowen & Co Ltd  
Archaeological Consultants & Project Managers



Location of geotechnical trial pits excavated along south side of N7 Newlands Cross (2006)

Newlands Cross Upgrade EIS

D4556.11 | December 2007 | Figure 12.8