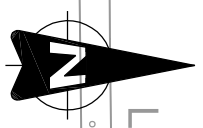
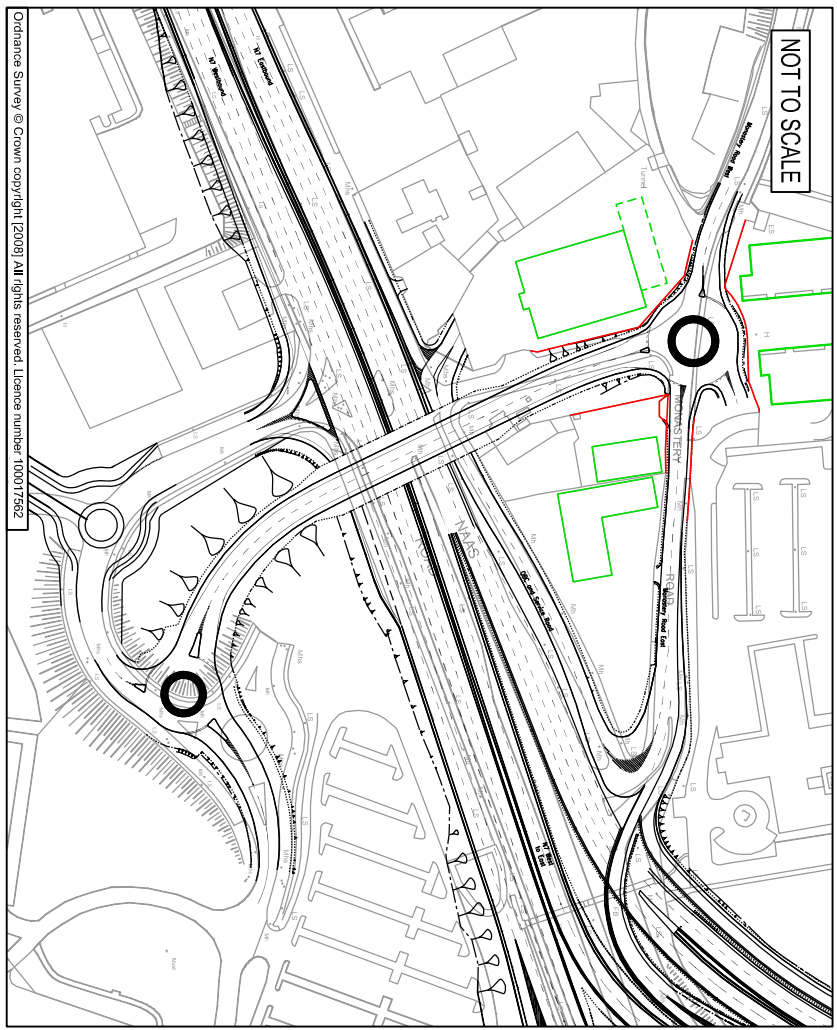
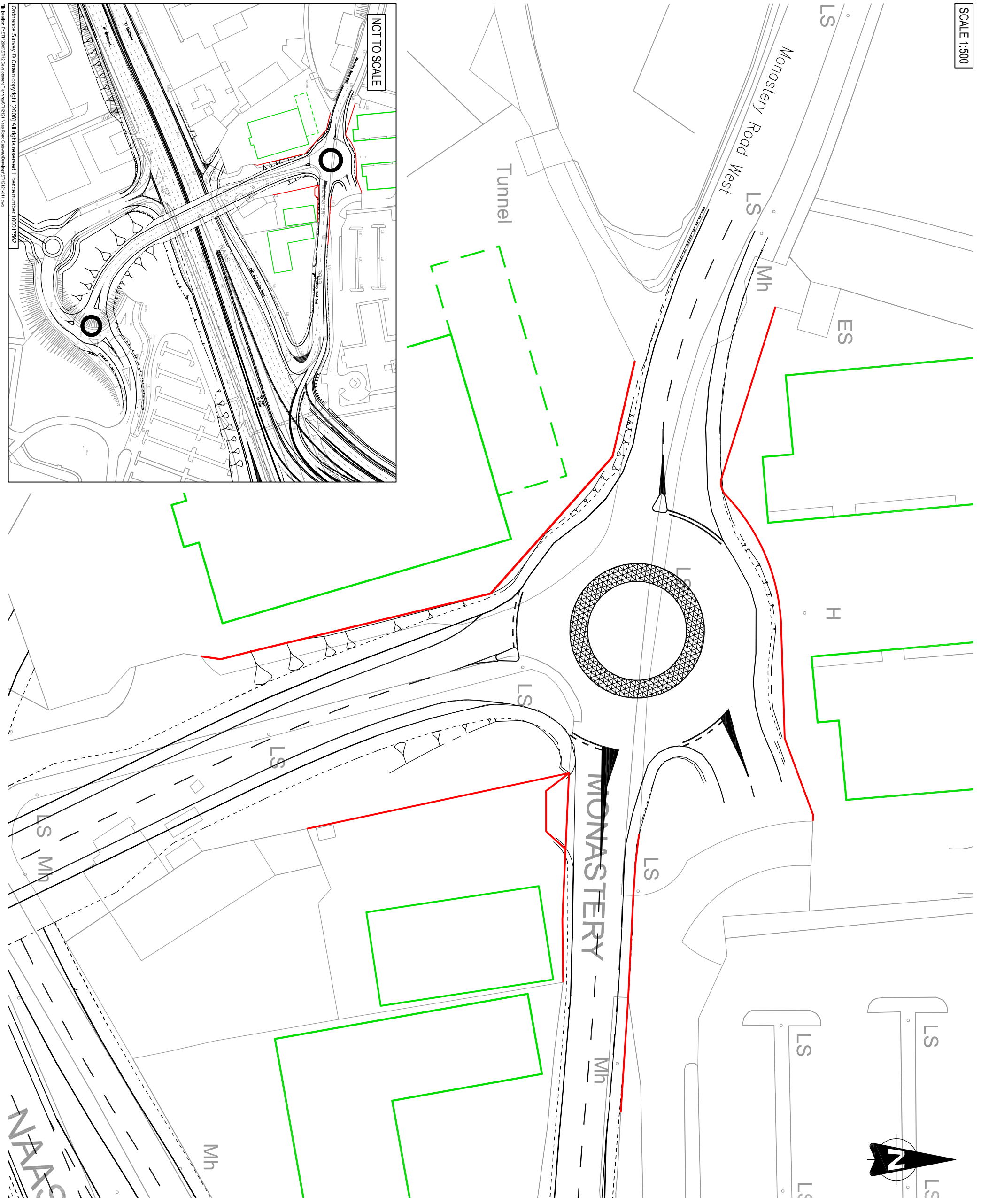


SCALE 1:500



- Key**
- Extents of highway
  - Existing buildings
  - - - Apparent building extension

Rev.	Desc.	Revision date	Drawn	Checked	Approved
<p>© This drawing is the property of JMP Consultants Limited and the information can only be reproduced with their prior permission.</p> <p><b>AUDREY HOUSE,</b> 16-20 ELY PLACE, LONDON, EC1N 8SN T 020 7485 2800 F 020 7430 9849 E london@jmp.co.uk W www.jmp.co.uk</p>					
<p><b>JMP</b></p>					
<p>Client: South Dublin County Council</p>					
<p>Project: Naas Road Gateway</p>					
<p>Title: <b>Figure 2.</b> Monastery Road Roundabout Constraints Plan</p>					
Drawn:	BPC	Checked:	PM	Approved:	PM
Originaling size:	A3	Date:	05.05.09	Scale:	As Shown
Owner's Status:	Information				Rev.

Ordinance Survey © Crown copyright (2008) All rights reserved. Licence number 100017562  
The London Planning Consultancy Services (LPCS) Naas Road Gateway Constraints Plan 12/11/09